
















# Town of Rocky Mountain House

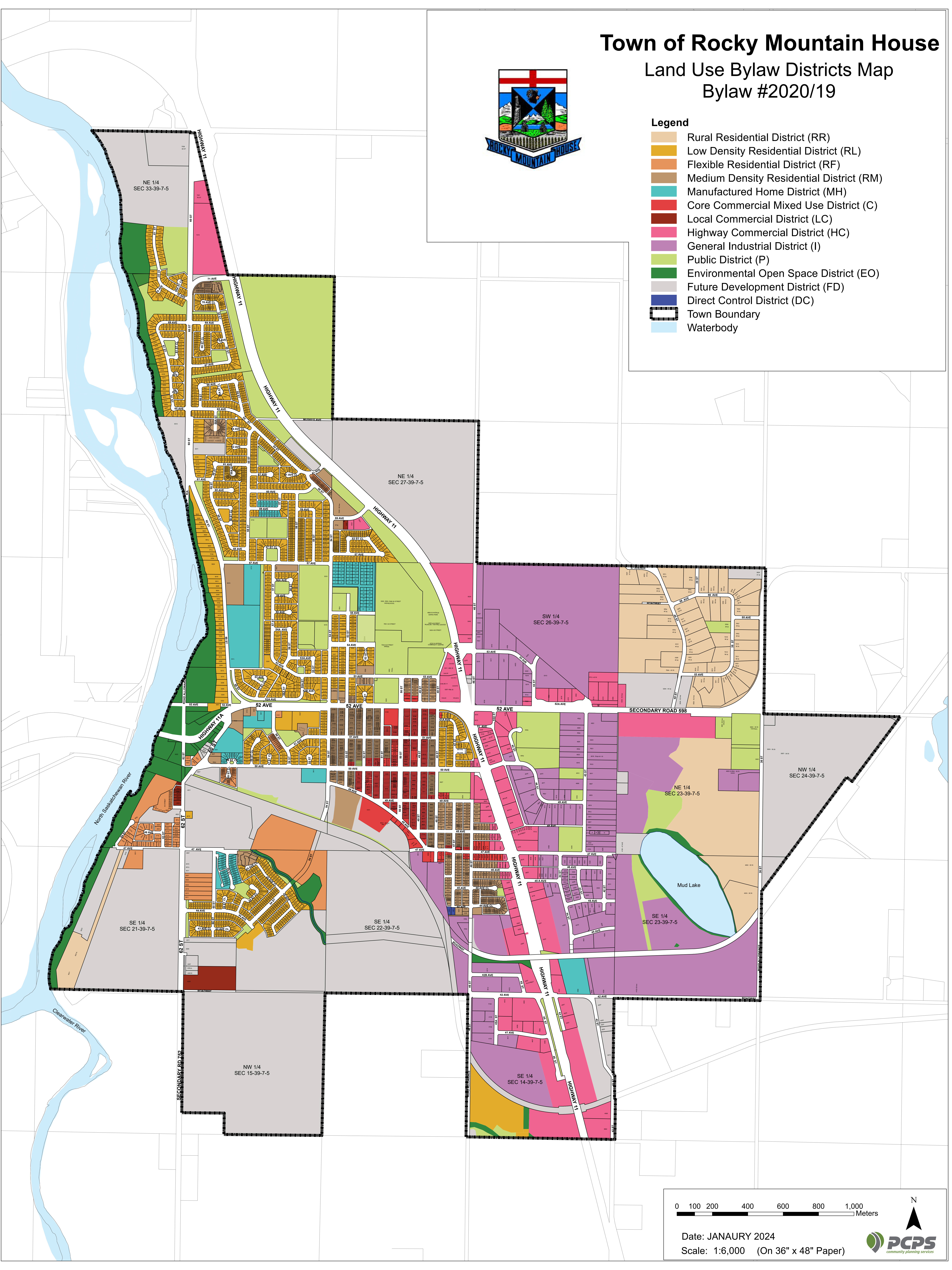
## Land Use Bylaw Districts Map

Bylaw #2020/19



### Legend

-  Rural Residential District (RR)
-  Low Density Residential District (RL)
-  Flexible Residential District (RF)
-  Medium Density Residential District (RM)
-  Manufactured Home District (MH)
-  Core Commercial Mixed Use District (C)
-  Local Commercial District (LC)
-  Highway Commercial District (HC)
-  General Industrial District (I)
-  Public District (P)
-  Environmental Open Space District (EO)
-  Future Development District (FD)
-  Direct Control District (DC)
-  Town Boundary
-  Waterbody



0 100 200 400 600 800 1,000 Meters

Date: JANAURY 2024  
Scale: 1:6,000 (On 36" x 48" Paper)

